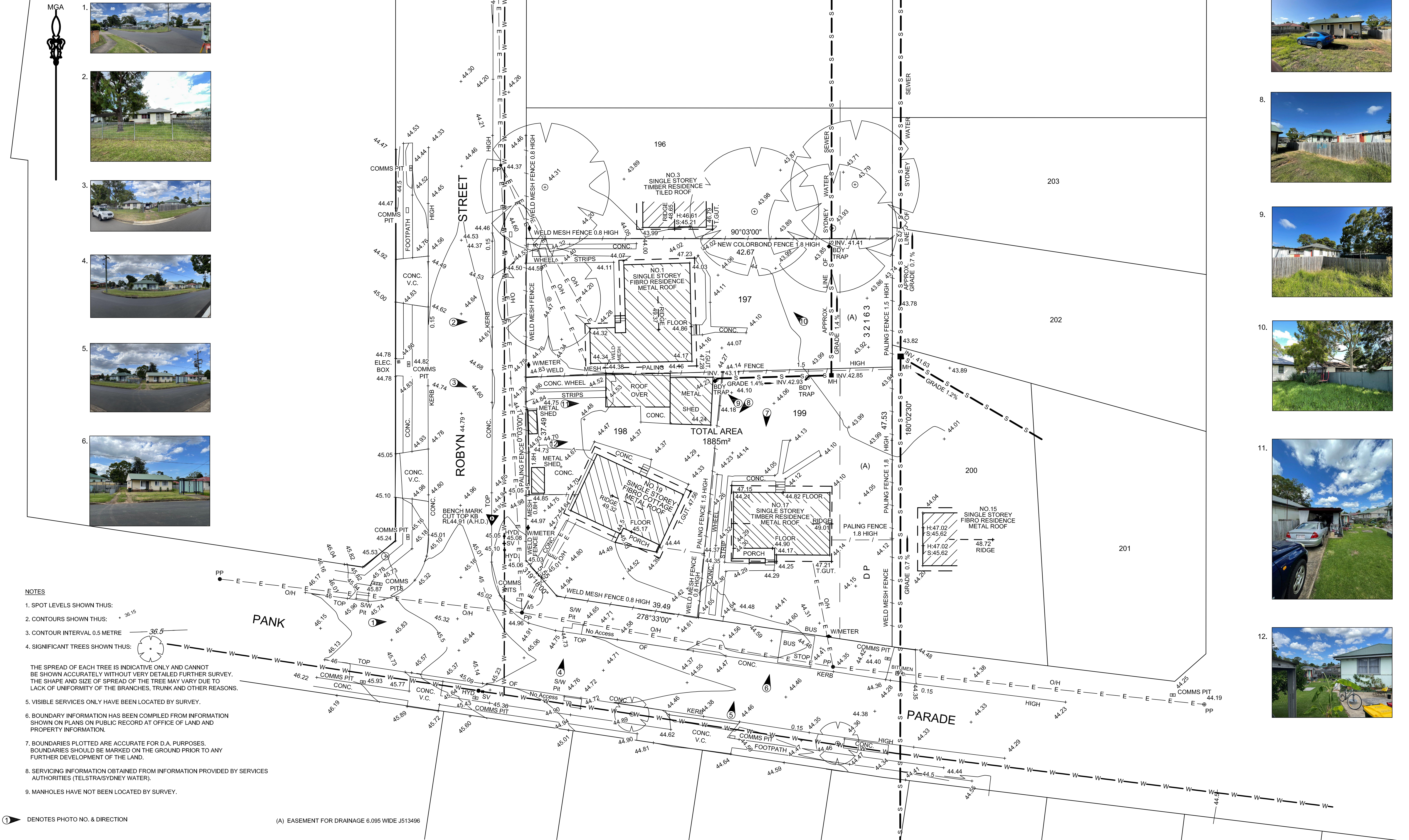



L.G.A. OF BLACKTOWN



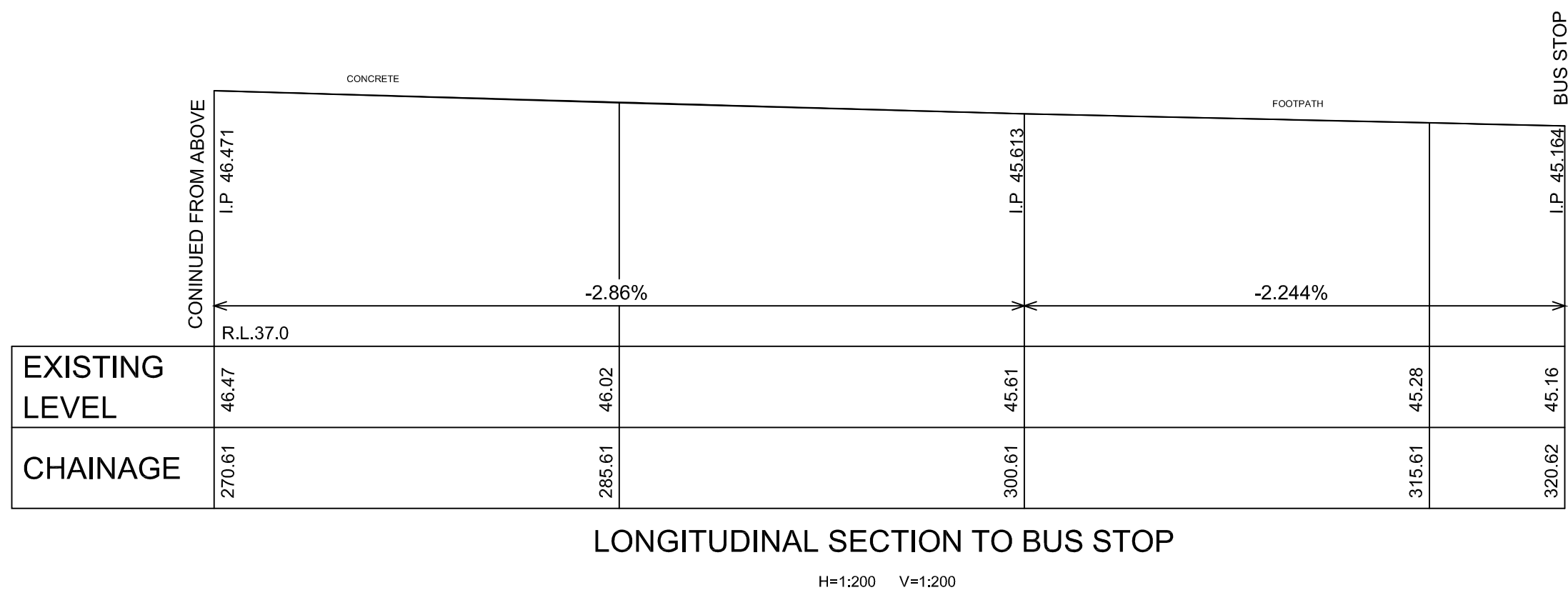
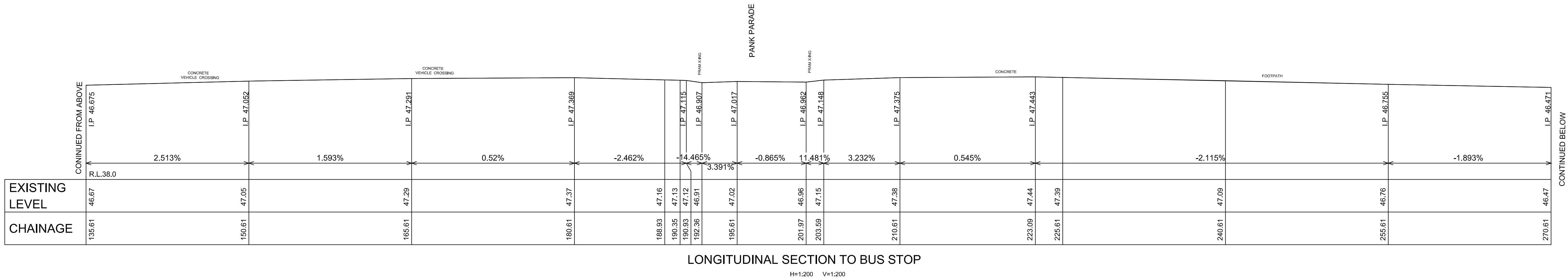
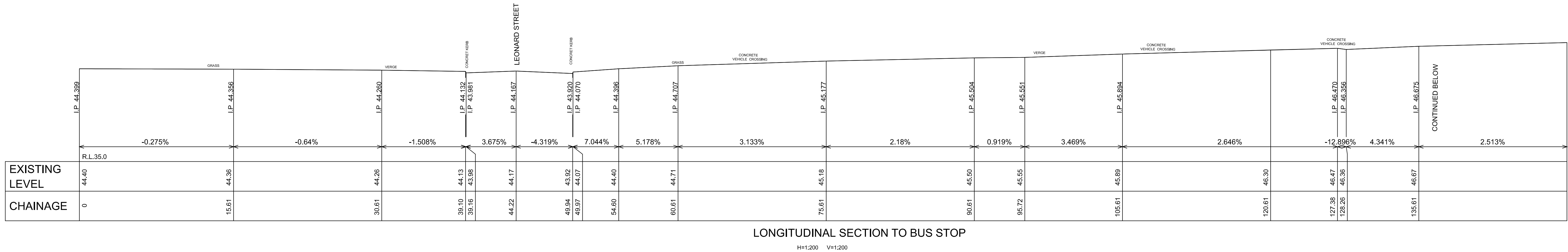
No.	DATE	NOTATION/AMENDMENT	No.	DATE	NOTATION/AMENDMENT	CONTOUR INTERVAL: 0.5m	LEGEND OF COMMONLY USED SYMBOLS	REDUCTION RATIO 1 : 200.@A1	DATE OF SURVEY: 14 / 02 / 2022	 Planning, Industry & Environment HOUSING AND PROPERTY GROUP - Land & Housing Corporation	LOCATION
2	14/03/22	EASEMENT NOTATION ADDED				DATUM: AHD	WATER	0 2 4 6 8 10 12 14 16 18 20	SURVEY CONSULTANT: YSCO GEOMATICS		BLACKTOWN
3	15/03/22	EXTENDED BUS ROUTE ADDED				ORIGIN OF DATUM: SSM 153461	SEWER		SURVEY CONSULTANT: YSCO GEOMATICS		STREET ADDRESS
						100 YEAR FLOOD RL: N/A	ELECTRICITY		SURVEY CONSULTANT: YSCO GEOMATICS		1 ROBYN STREET & 17-19 PANK PARADE
						RECOMMENDED MINIMUM FLOOR RL:	TELECOM		PH: (02) 94198222	DRAWING TITLE	TYPE
						SOURCE OF FLOOD INFO:	GAS			PLAN SHOWING DETAIL AND LEVELS	S
							DRAINAGE - Common				SHT. 1
							BENCH MARK				OF 3
							SURVEY CONTROL MARK				
							PM SSM				




L.G.A. OF BLACKTOWN



No.	DATE	NOTATION/AMENDMENT	No.	DATE	NOTATION/AMENDMENT	CONTOUR INTERVAL: 0.5m		LEGEND OF COMMONLY USED SYMBOLS		REDUCTION RATIO 1 : 400 @A1		DATE OF SURVEY: 14 / 02 /2022		SURVEY CONSULTANT: YSKO GEOMATICS SUITE 4, 114 HAMPODEN ROAD, ARTARMON PH. (02) 94198222		LOCATION						
2	14/03/22	EASEMENT NOTATION ADDED				DATUM: AHD		WATER		0	2	4	6	8	10	12	14	16	18	20	BLACKTOWN	
3	15/03/22	EXTENDED BUS ROUTE ADDED				ORIGIN OF DATUM: SSM 153461		SEWER		LAND TITLE INFORMATION		SURVEY CONSULTANT: YSKO GEOMATICS SUITE 4, 114 HAMPODEN ROAD, ARTARMON PH. (02) 94198222		STREET ADDRESS		TYPE						
<div>Homes NSW</div> <div>APPROVED PLANS PART 5 (DP) & 11 ACTIVITY DETERMINATION</div> <div>Date: 16 May 2022 Project No.: BGYPY</div> <div></div>			FILE			FILE SIZE (MB)			CHECKED BY			LOTS 197, 198, 199		1 ROBYN STREET & 17-19 PANK PARADE		S						
												PLAN NOS : DP 32169										
												OTHER:		Registered Surveyor		SITE LAYOUT JOB		SHT. 2				
												AREA: 1885m²		REF : 0022		BGYPY / 001 / 03		OF 3				
						100 YEAR FLOOD RL: N/A																
						RECOMMENDED MINIMUM FLOOR RL:																
						SOURCE OF FLOOD INFO:																

L.G.A. OF BLACKTOWN



No.	DATE	NOTATION/AMENDMENT	No.	DATE	NOTATION/AMENDMENT	CONTOUR INTERVAL: 0.5m		LEGEND OF COMMONLY USED SYMBOLS		REDUCTION RATIO 1 : 200 @ A1		DATE OF SURVEY: 14 / 02 / 2022		 Planning, Industry & Environment HOUSING AND PROPERTY GROUP - Land & Housing Corporation		LOCATION	
2	14/03/22	EASEMENT NOTATION ADDED				DATUM: AHD		WATER SEWER ELECTRICITY TELECOM GAS DRAINAGE - Common		0 1 2 3 4 5 6 7 8 9 10		SURVEY CONSULTANT: YSKO GEOMATICS SUITE 4, 114 HAMPODEN ROAD, ARTARMON PH. (02) 94198222		 Registered Surveyor		BLACKTOWN	
3	15/03/22	EXTENDED BUS ROUTE ADDED				ORIGIN OF DATUM: SSM 153461		OH UG OH UG OH UG Valve 150 dia 525 dia BENCH MARK SURVEY CONTROL MARK PM SSM		LAND TITLE INFORMATION LOTS 197, 198, 199 PLAN NOS : DP 32169 OTHER: AREA: 1885m²		STREET ADDRESS 1 ROBYN STREET & 17-19 PANK PARADE				TYPE S	
			FILE		FILE SIZE (MB)	CHECKED BY	100 YEAR FLOOD RL: N/A						DRAWING TITLE BUS STOP LONGITUDINAL SECTIONS		SITE LAYOUT JOB		SHT. 3
							RECOMMENDED MINIMUM FLOOR RL:						SURVEYORS REF : 0022...		BGYPY / 001 / 03		OF 3
							SOURCE OF FLOOD INFO:										